





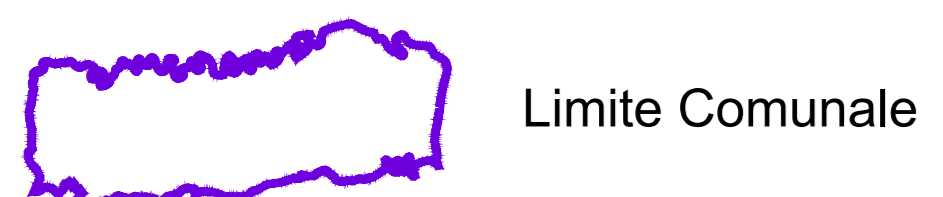


| TIPOLOGIE DI RISCHIO | | |
|----------------------|---|---|
| R4 |  | MOLTO ELEVATO |
| R3 |  | ELEVATO |
| R2 |  | MEDIO |
| R1 |  | MODERATO |
| ASV |  | AREE ASSOGETTATE A VERIFICA IDROGEOLOGICA |
| P |  | AREE PERICOLOSE |



Ambito Urbano



COMUNE di PISTICCI

REGOLAMENTO URBANISTICO

CARTA DEL RISCHIO IDROGEOLOGICO Pisticci Centro

Progettisti :
 Prof. Ing. Elio PIRODDI
 Ing. Antonio CAPPUCCHETTI
 arch. Paolo COLAROSI
 Ing. Carlo DI BERNARDINO
 Prof. Ing. Giuseppe IMBESI

Tavola

T01

Revisione : **02** Data : Marzo 2021 Ing. Michelangelo LEONE

1:5000

