Piano Comunale di
Protezione civile

Il Sindaco:

Avv. Viviana Verri

Il Progettista:

Ufficio Tecnico Comunale

Attività di supporto:

Bovedam Engineering s.r.l.
Arch. Francesco Bove
Ing. Feliciano Cefalo

ATTI AMMINISTRATIVI

Delibera di C.C. n° _______ del_________

Prog: 17 | **Serie: "P.c.P.C"** Piano comunale Protezione Civile | **Settore: A**

10	P.c.P.C. RISCHIO DIGA: ONDA DI SOMMERSIONE PER COLLASSO CORPO DIGA *censimento abitazioni e infrastrutture*	**Scala:** 1:10.000 **Data:** **Maggio 2018** **Revisione:** **Rev.01_22.05.2018**

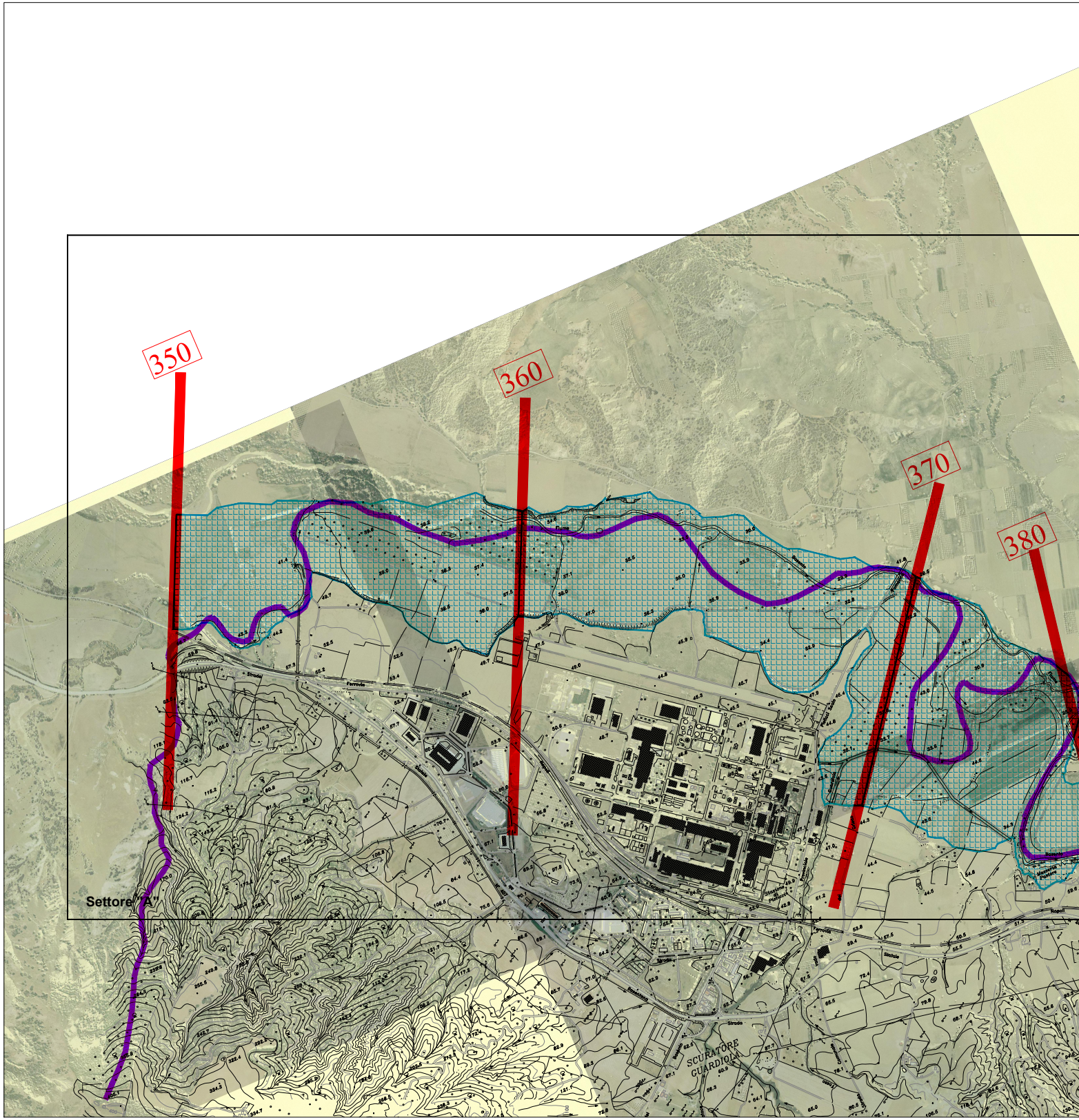
350
360
370
380
Settore "A"
SCURATORE
GUARDIOLA


390
400
410
420
430
Settore "B"

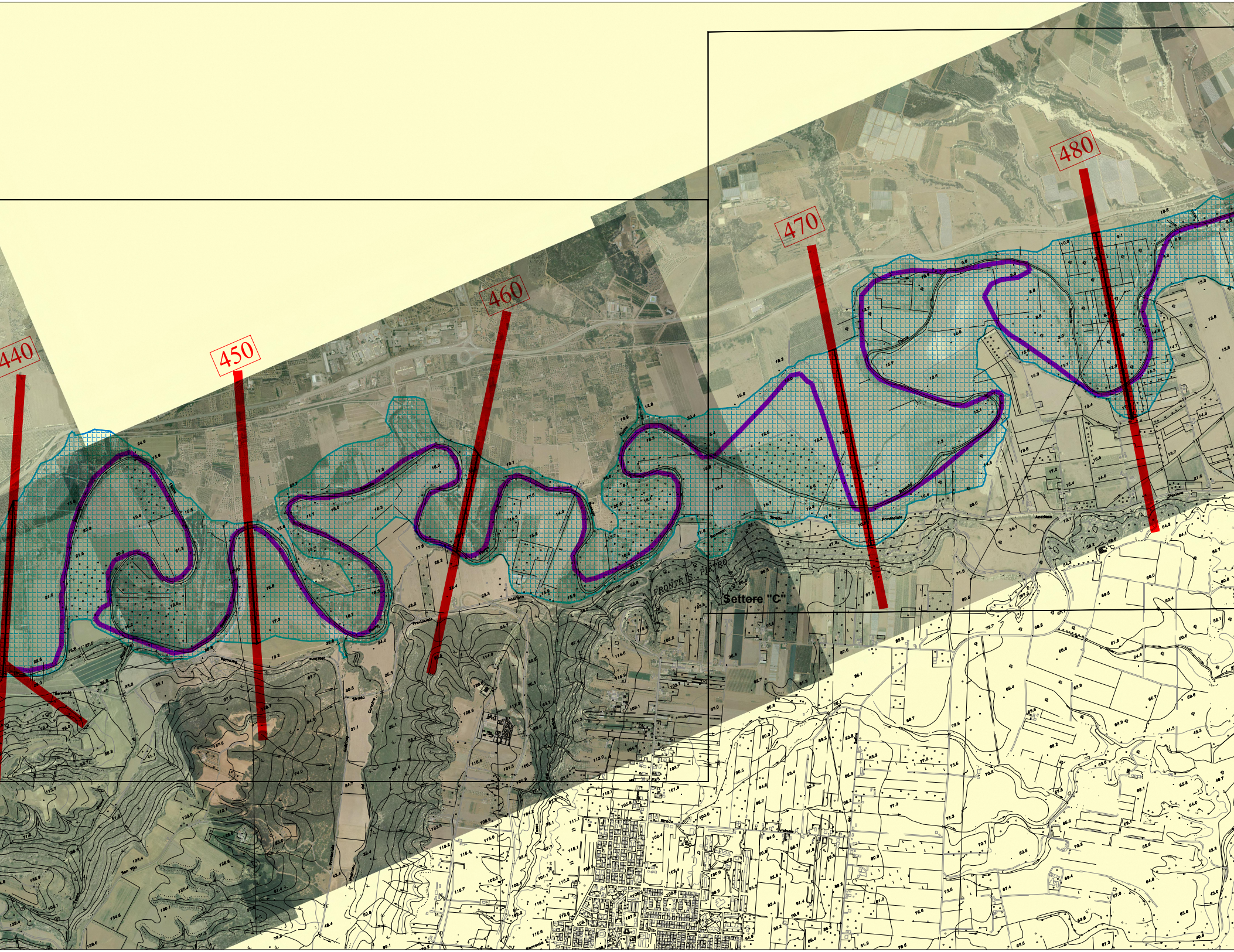
440
450
460
470
480
FRONTE S. PIETRO
Settore "C"

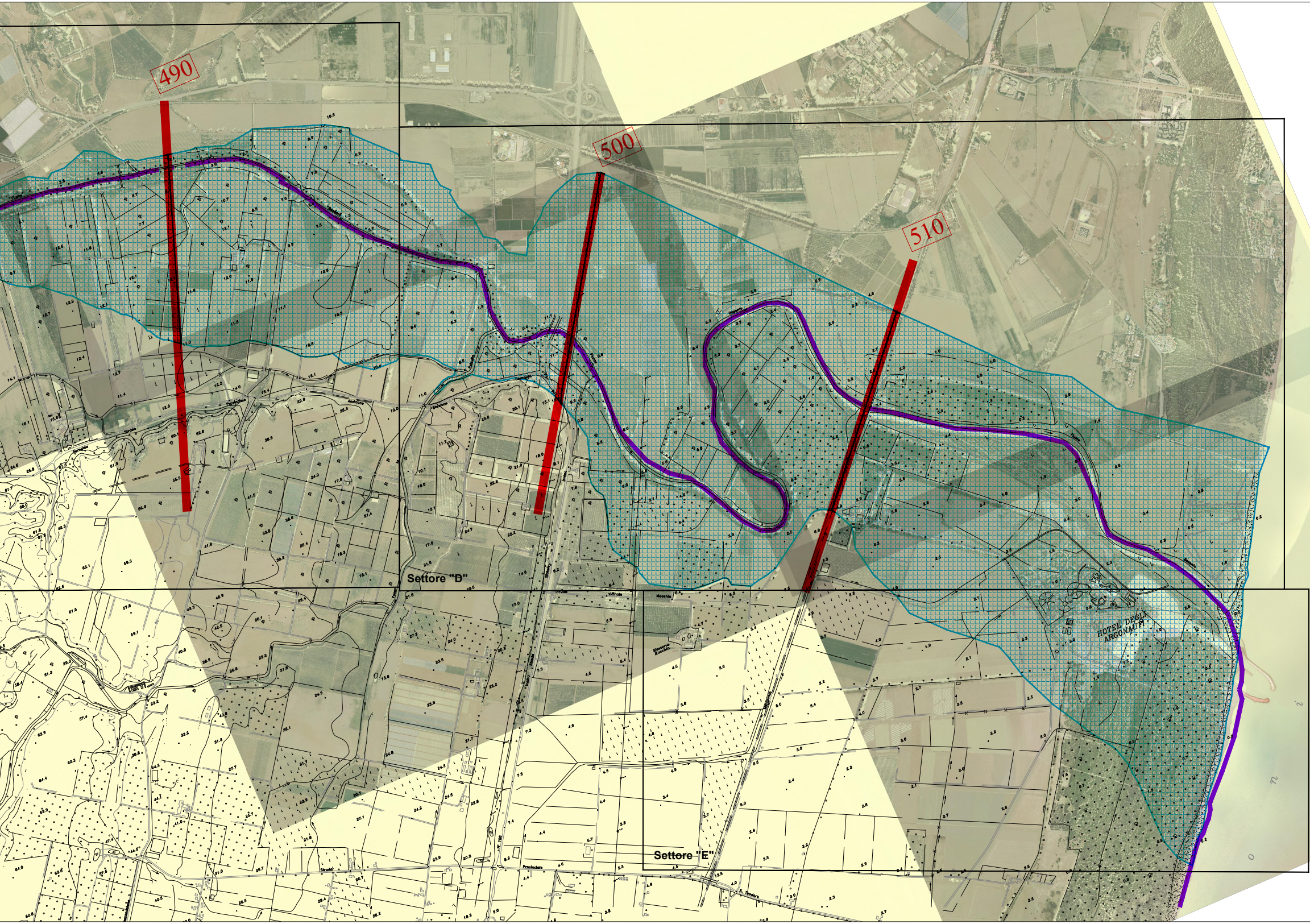
490
500
510
Settore "D"
Settore "E"
HOTEL DEGLI ARGONAUTI

Idrogrammi dal km 68.40 al 106 (Pisticci)

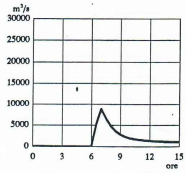

Idrogramma al Km 68,40

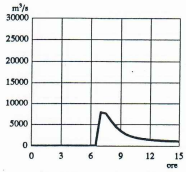

Idrogramma al Km 72,99

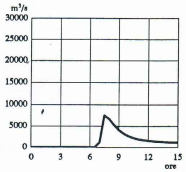

Idrogramma al Km 76,98

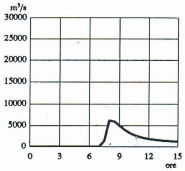

Idrogramma al Km 82,89

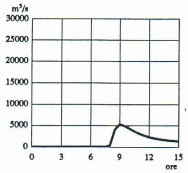

Idrogramma al Km 90,35

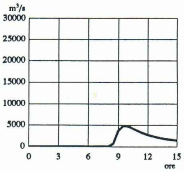

Idrogramma al Km 95,67

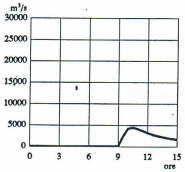

Idrogramma al Km 100,38

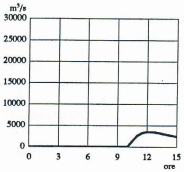

Idrogramma al Km 105,57

Pisticci: collasso diga di Camastra
dal Km 70 (68.40) al 106

Idrogrammi
portata MAX: 9.000,00 m³/s
portata MIN: 4.800,00 m³/s
tempo di Arrivo: 6 ore
tempo di Attraversamento: 9 ore

▭ Limite Comunale

▦ 370 Sezione trasversale alveo

▦ Onda di sommersione
per scenario
di collasso corpo diga